



Public Weather Bulletin

Monday, 16th March, 2020
Time of Issue: 1245 hrs IST

Realised Weather (from 0830 hours IST of yesterday to 0830 hours IST of today)

- 1. As predicted, Light Rain/Thundershowers observed:** at isolated places over Kashmir, Himachal Pradesh, Uttarakhand, Uttar Pradesh, Chhattisgarh, West Bengal, Sikkim, Odisha, Arunachal Pradesh, Assam, Meghalaya and Telangana. **Chief amount of rainfall (1 cm or more):** Shahjahanpur-1.
- 2. Hailstorm** observed at isolated places over Nainital (Uttarakhand).

Weather System & Forecast

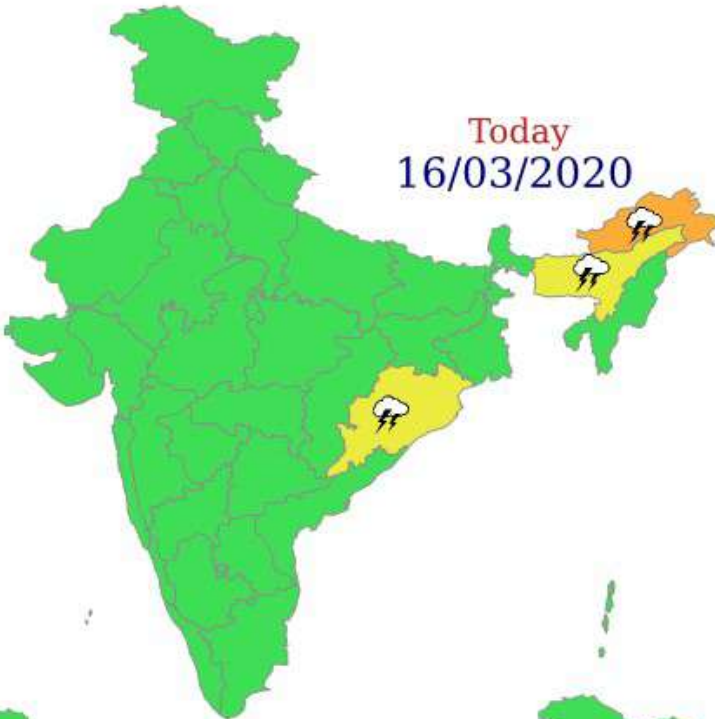
- ◆ Dry weather is likely over Western Himalayan region during next 2 days and over plains of Northwest India during next 3 days.
- ◆ Under the influence of strengthening of anti-cyclone over Bay of Bengal and consequent moisture feeding over East & adjoining Central India:
 1. Scattered to fairly widespread rainfall activity is very likely over Odisha, West Bengal & Sikkim, Jharkhand during 18th-20th March; over Chhattisgarh, East Madhya Pradesh and Vidarbha during 17th- 20th March.
 2. **Thunderstorm accompanied with lightning, hail & gusty wind speed reaching 30-40 kmph** is also likely over Chhattisgarh, East Madhya Pradesh and Vidarbha on 18th & 19th March and **Thunderstorm accompanied with lightning & gusty wind speed reaching 30-40 kmph** over Gangetic West Bengal, Odisha & Jharkhand on 19th & 20th March.

Legends: Given in last page.

For more details kindly visit IMD website: <https://mausam.imd.gov.in/>

For district level warning, kindly visit website of Meteorological Centres/Regional Meteorological Centres of IMD at state levels.

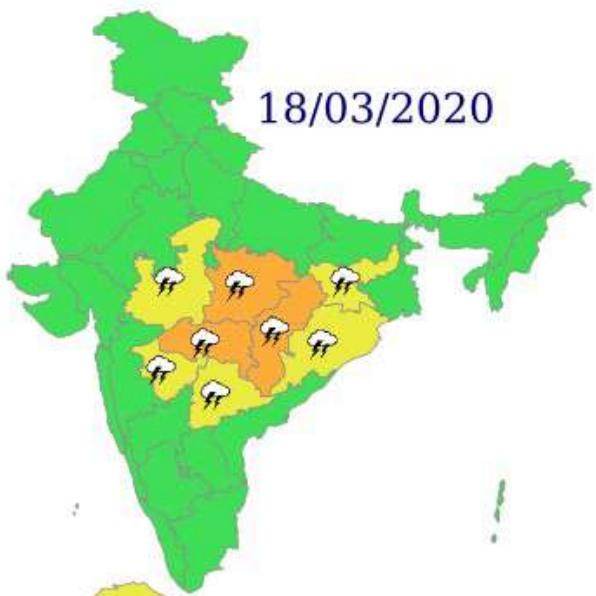
Today
16/03/2020



Tomorrow
17/03/2020



18/03/2020



19/03/2020

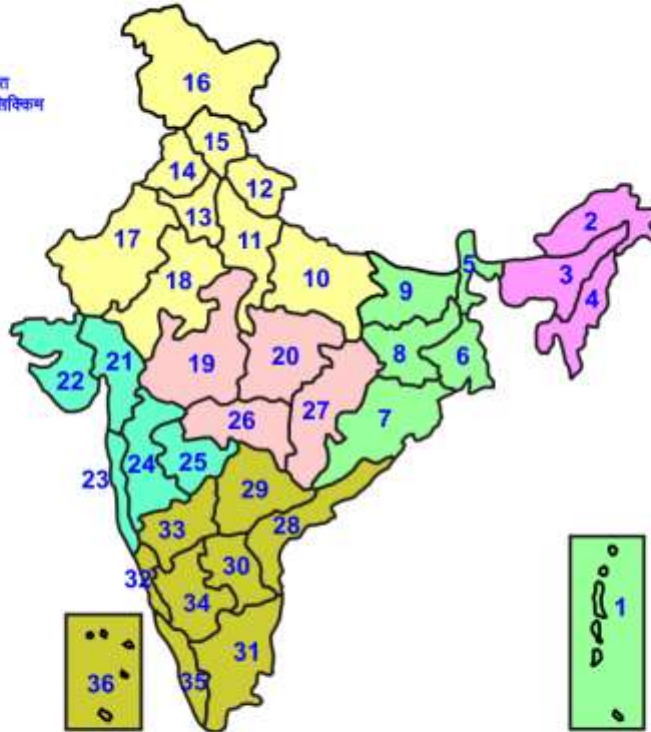


20/03/2020



LEGENDS

- 1 अंडमान और निकोबार द्वीप समूह
- 2 अरुणाचल प्रदेश
- 3 असम और मेघालय
- 4 नागालैंड मनीपुर मिजोरम और त्रिपुरा
- 5 उप हिमालय पश्चिम बंगाल एवं सिक्किम
- 6 पश्चिम बंगाल
- 7 ओडिशा
- 8 झारखंड
- 9 बिहार
- 10 पूर्वी उत्तर प्रदेश
- 11 पश्चिम उत्तर प्रदेश
- 12 उत्तराखंड
- 13 हरियाणा चंडीगढ़ एवं दिल्ली
- 14 पंजाब
- 15 हिमाचल प्रदेश
- 16 जम्मू एवं कश्मीर
- 17 पश्चिम राजस्थान
- 18 पूर्वी राजस्थान
- 19 पश्चिम मध्य प्रदेश
- 20 पूर्वी मध्य प्रदेश
- 21 गुजरात क्षेत्र
- 22 सौराष्ट्र एवं कच्छ
- 23 कोंकण एवं गोवा
- 24 मध्य महाराष्ट्र
- 25 मराठवाड़ा
- 26 विदर्भ
- 27 छत्तीसगढ़
- 28 तटिय आंध्र प्रदेश
- 29 तेलंगाना
- 30 रायलसीमा
- 31 तमिलनाडु
- 32 तटिय कर्नाटक
- 33 आंतरिक उत्तरी कर्नाटक
- 34 आंतरिक दक्षिणी कर्नाटक
- 35 केरल
- 36 लक्षद्वीप



1. Andaman & Nicobar Islands
2. Arunachal Pradesh
3. Assam & Meghalaya
4. Nagaland, Manipur, Mizoram & Tripura
5. Sub-Himalayan West Bengal & Sikkim
6. Gangetic West Bengal
7. Orissa
8. Jharkhand
9. Bihar
10. East Uttar Pradesh
11. West Uttar Pradesh
12. Uttarakhand
13. Haryana, Chd & Delhi
14. Punjab
15. Himachal Pradesh
16. Jammu & Kashmir
17. West Rajasthan
18. East Rajasthan
19. West Madhya Pradesh
20. East Madhya Pradesh
21. Gujarat
22. Saurashtra
23. Konkan & Goa
24. Madhya Maharashtra
25. Marathawada
26. Vidharbha
27. Chhattisgarh
28. Coastal Andhra Pradesh
29. Telangana
30. Rayalaseema
31. Tamilnadu & Pondi
32. Coastal Karnataka
33. North Interior Karnataka
34. South Interior Karnataka
35. Kerala
36. Lakshadweep

SPATIAL DISTRIBUTION (% of Stations reporting)

% Stations	Category	% Stations	Category
76-100	Widespread (WS/ Most Places)	26-50	Scattered (SCT/ A Few Places)
51-75	Fairly Widespread (FWS/ Many Places)	1-25	Isolated (ISOL)
Dry (No station reported Rainfall)			

WARNING

WARNING (TAKE ACTION)
ALERT (BE PREPARED)
WATCH (BE UPDATED)
NO WARNING (NO ACTION)

Probabilistic Forecast

Terms	Probability of Occurrence (%)
Unlikely	< 25
Likely	25 - 50
Very Likely	50 - 75
Most Likely	> 75



Heavy Rain



Heavy Snow



Thunderstorm



Dust Storm



Strong Winds



Visibility



Cyclone



Squall/ Hail



Frost



Cold Wave



Heat Wave



Sea State