



**Government of India
Ministry of Earth Sciences
India Meteorological Department**

**Press Release
Date: 30th October, 2023
Time of Issue: 1310 hours IST**

Subject: (i) Fairly widespread rainfall activity over Kerala and Tamil Nadu to continue for today. A fresh spell will commence from 02nd November for subsequent 2 days. Isolated heavy rainfall also very likely over Tamil Nadu and Kerala on 30th October and 3rd November, 2023.

(ii) No significant weather over rest parts of the country during next 5 days.

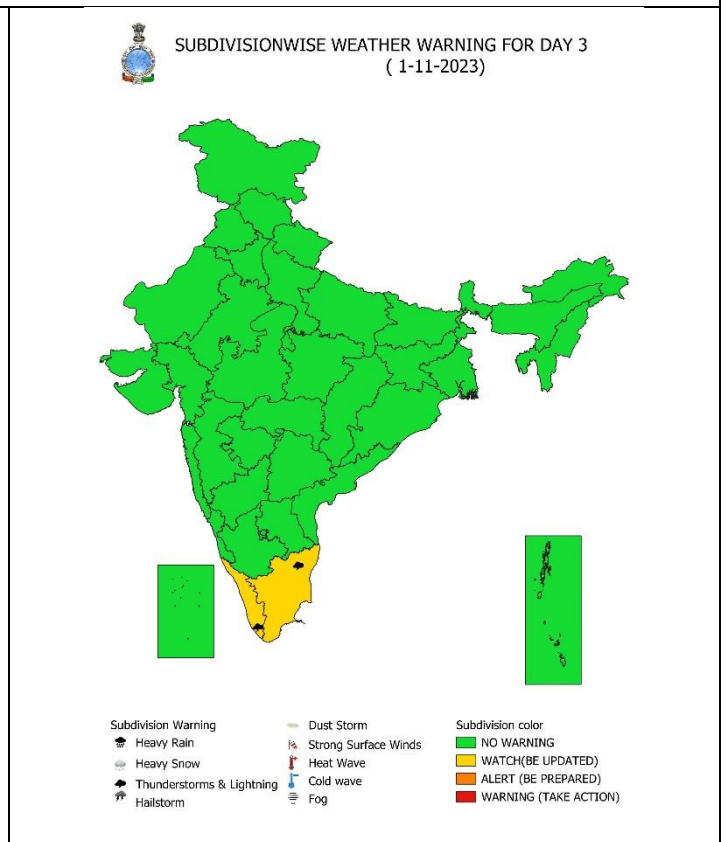
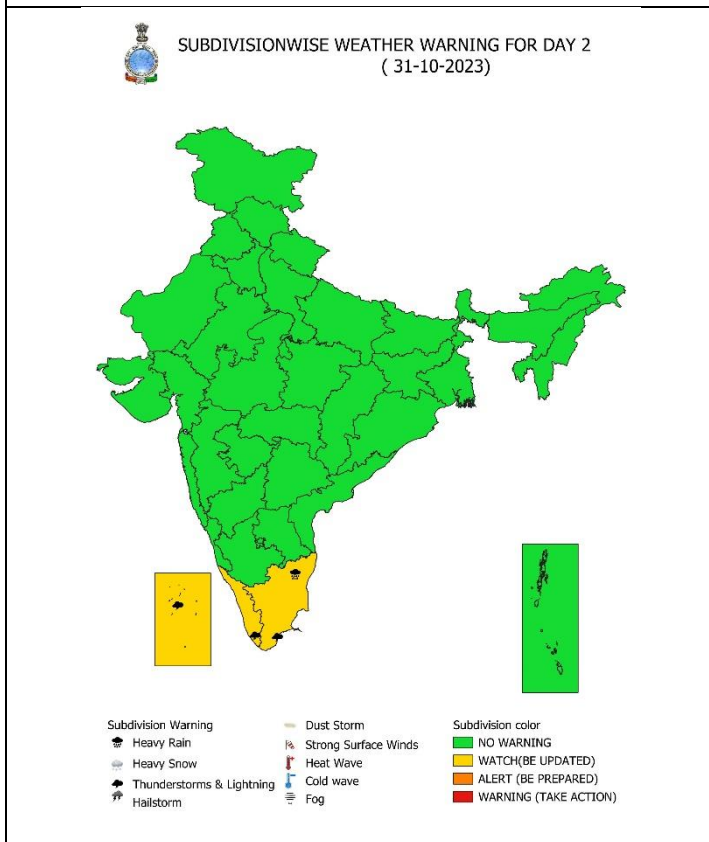
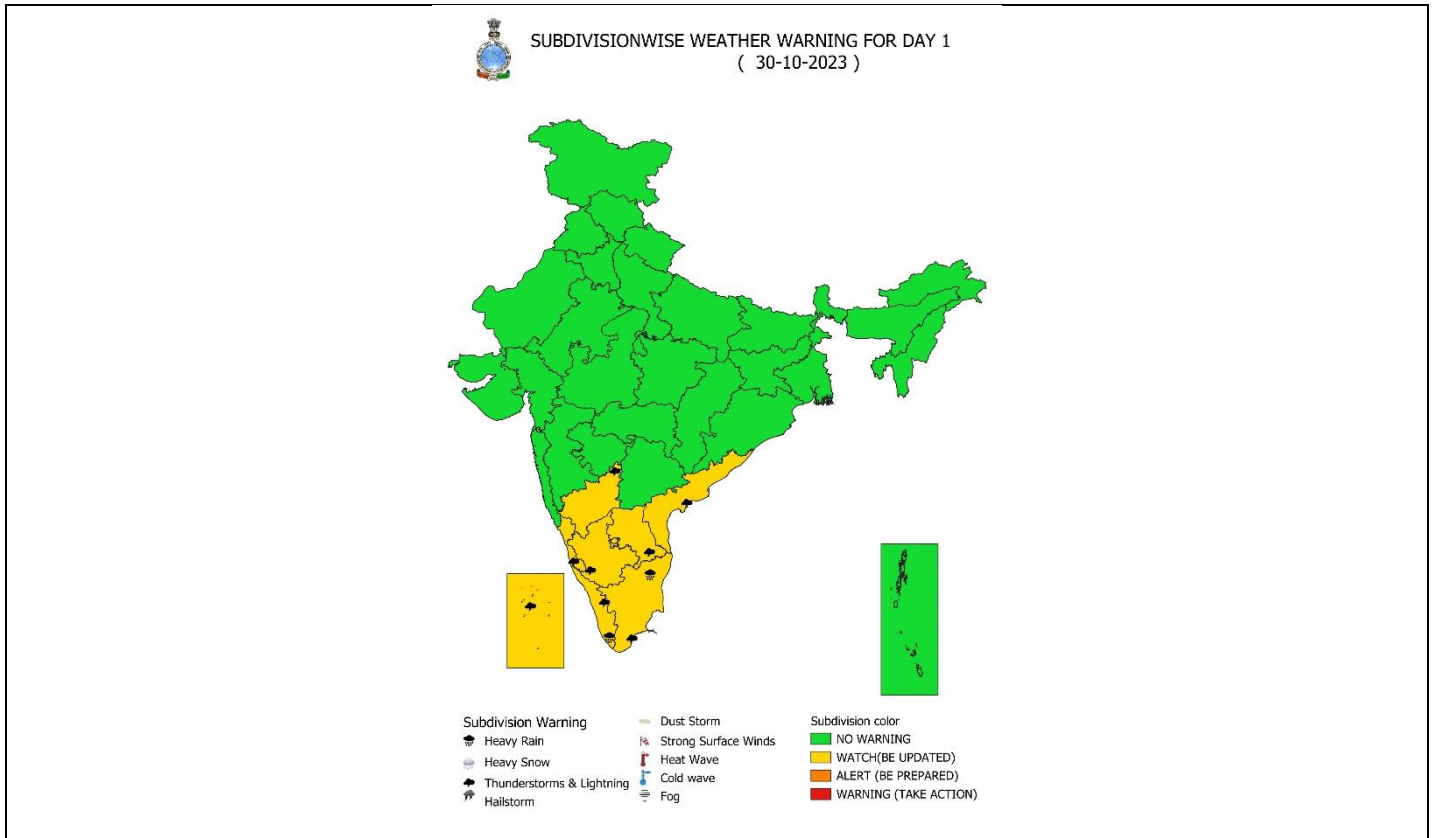
Rainfall recorded during past 24 hours till 0830 hours IST of today (30th Oct. 2023):

- ❖ Heavy rainfall recorded at isolated places over Kerala.
- ❖ Significant Rainfall Amount: Kerala: Mavelikkara (Alappuzha district) 8, Chavara (Kollam district) & Vilangankunnu (Thrissur district) 7 each

Weather forecast & warnings for next 5 days: (Graphics in Annexure I)

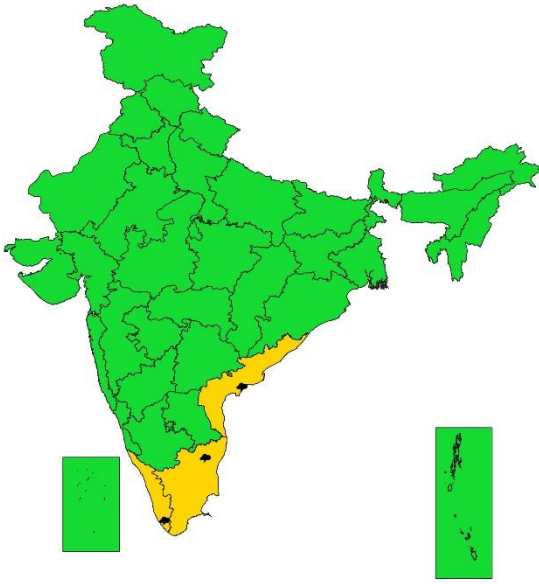
- ❖ Under the influence of a cyclonic circulation over Sri Lanka & adjoining Comorin Area and Easterly/Northeasterly winds flow from Bay of Bengal to South Peninsular India in lower tropospheric levels:
 - ✓ Light to moderate rainfall at many places accompanied with thunderstorm & lightning at isolated places very likely over Andhra Pradesh and Karnataka on 30th October; over Lakshadweep on 30th & 31st October and over Kerala & Mahe and Tamil Nadu, Puducherry & Karaikal during next 5 days.
 - ✓ Isolated **heavy rainfall** very likely over Tamil Nadu on 30th & 31st October and 03rd November and over Kerala on 30th October and 03rd November.
- ❖ A fresh western disturbance is likely to cause light rainfall/snowfall over Western Himalayan Region from the night of 01st to 03rd November.
- ❖ **No significant weather likely over rest parts of the country.**

For more details kindly refer: https://mausam.imd.gov.in/responsive/all_india_forecast_bulletin.php





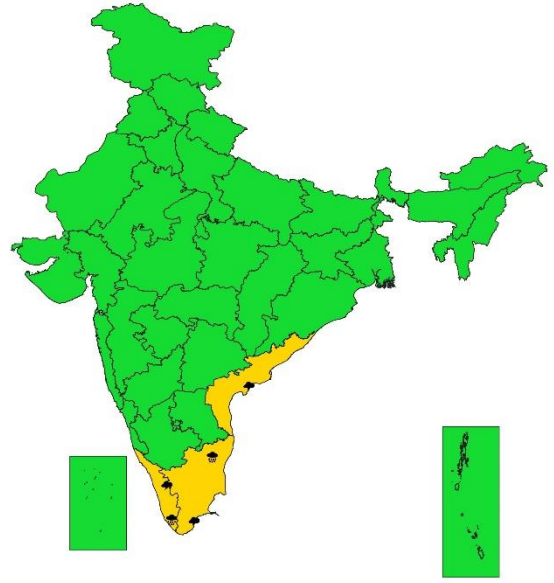
**SUBDIVISIONWISE WEATHER WARNING FOR DAY 4
(2-11-2023)**



- | | | |
|----------------------------|----------------------|--------------------------|
| Subdivision Warning | Dust Storm | Subdivision color |
| Heavy Rain | Strong Surface Winds | NO WARNING |
| Heavy Snow | Heat Wave | WATCH(BE UPDATED) |
| Thunderstorms & Lightning | Cold wave | ALERT (BE PREPARED) |
| Hailstorm | Fog | WARNING (TAKE ACTION) |



**SUBDIVISIONWISE WEATHER WARNING FOR DAY 5
(3-11-2023)**



- | | | |
|----------------------------|----------------------|--------------------------|
| Subdivision Warning | Dust Storm | Subdivision color |
| Heavy Rain | Strong Surface Winds | NO WARNING |
| Heavy Snow | Heat Wave | WATCH(BE UPDATED) |
| Thunderstorms & Lightning | Cold wave | ALERT (BE PREPARED) |
| Hailstorm | Fog | WARNING (TAKE ACTION) |

Legends:

- ❖ **Heavy Rain:** 64.5 to 115.5 mm; **Very Heavy Rain:** 115.6 to 204.4 mm; **Extremely Heavy Rain:** >204.4mm.
- ❖ **Obsy:** Observatory; **AWS:** Automatic Weather Station; **dist:** District; **NH:** National Highway; **KVK:** Krishi Vigyan Kendra; **DVC:** Damodar Valley Corporation
- ❖ **Region wise classification of meteorological Sub-Divisions:**
 - **Northwest India:** Western Himalayan Region (Jammu-Kashmir-Ladakh-Gilgit-Baltistan-Muzaffarabad, Himachal Pradesh and Uttarakhand); Punjab, Haryana-Chandigarh-Delhi; West Uttar Pradesh, East Uttar Pradesh, West Rajasthan and East Rajasthan.
 - **Central India:** West Madhya Pradesh, East Madhya Pradesh, Vidarbha and Chhattisgarh.
 - **East India:** Bihar, Jharkhand, Sub-Himalaya West Bengal & Sikkim; Gangetic West Bengal, Odisha and Andaman & Nicobar Islands.
 - **Northeast India:** Arunachal Pradesh, Assam & Meghalaya and Nagaland, Manipur, Mizoram & Tripura.
 - **West India:** Gujarat Region, Saurashtra & Kutch, Konkan & Goa, Madhya Maharashtra and Marathwada.
 - **South India:** Coastal Andhra Pradesh & Yanam, Telangana, Rayalaseema, Coastal Karnataka, North Interior Karnataka, South Interior Karnataka, Kerala & Mahe, Tamil Nadu, Puducherry & Karaikal and Lakshadweep.

SPATIAL DISTRIBUTION			
(% of Stations reporting)			
% Stations	Category	% Stations	Category
76-100	Widespread (WS/ Most Places)	26-50	Scattered (SCT/ A Few Places)
51-75	Fairly Widespread (FWS/ Many Places)	1-25	Isolated (ISOL)

Subdivision Warning	Dust Storm	Subdivision color
Heavy Rain	Strong Surface Winds	NO WARNING
Heavy Snow	Heat Wave	WATCH (BE UPDATED)
Thunderstorms & Lightning	Cold wave	ALERT (BE PREPARED)
Hailstorm	Fog	WARNING (TAKE ACTION)

Probabilistic Forecast	
Terms	Probability of Occurrence (%)
Unlikely	< 25
Likely	25 - 50
Very Likely	50 - 75
Most Likely	> 75

Flash Flood Risk	
	High Risk (Take Action)
	Moderate Risk (Be Prepared)
	Low Risk (Be Updated)