

Government of India
Ministry of Earth Sciences
India Meteorological Department



Press Release

Date: 06th March, 2024

Time of Issue: 1230 hours IST

Subject: Mainly dry weather over most parts of the country during next 5 days except over Arunachal Pradesh and Western Himalayan region, where isolated to scattered light/moderate rainfall/snowfall likely on 06th & 07th March, 2024.

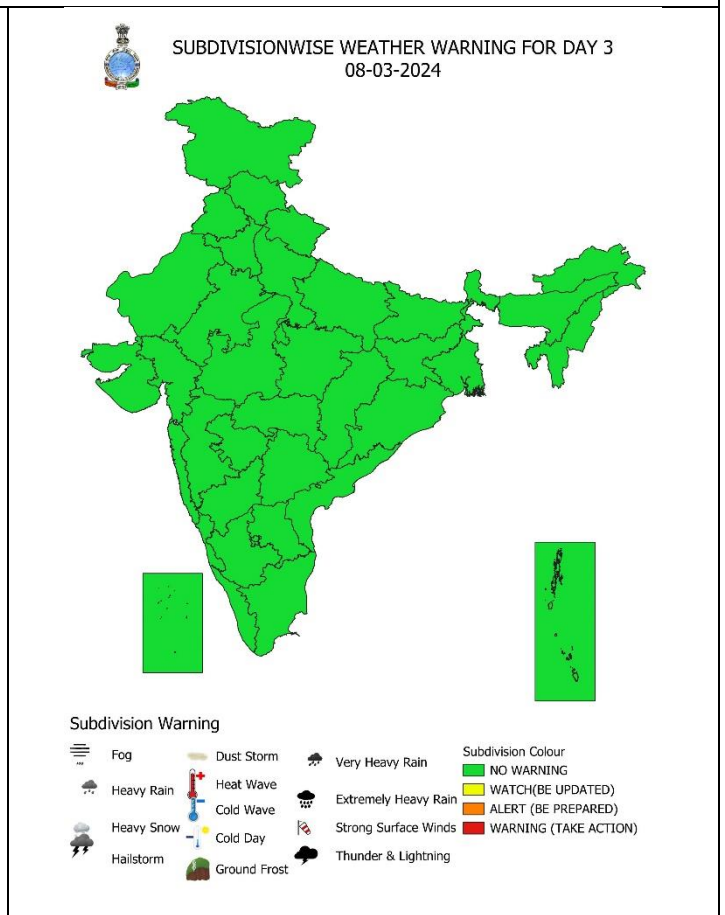
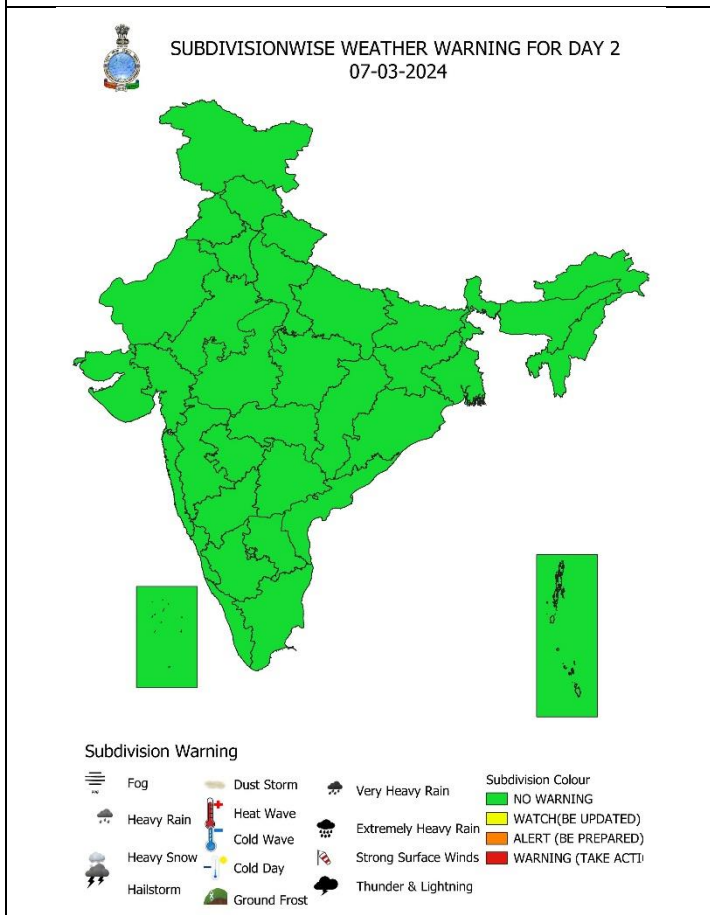
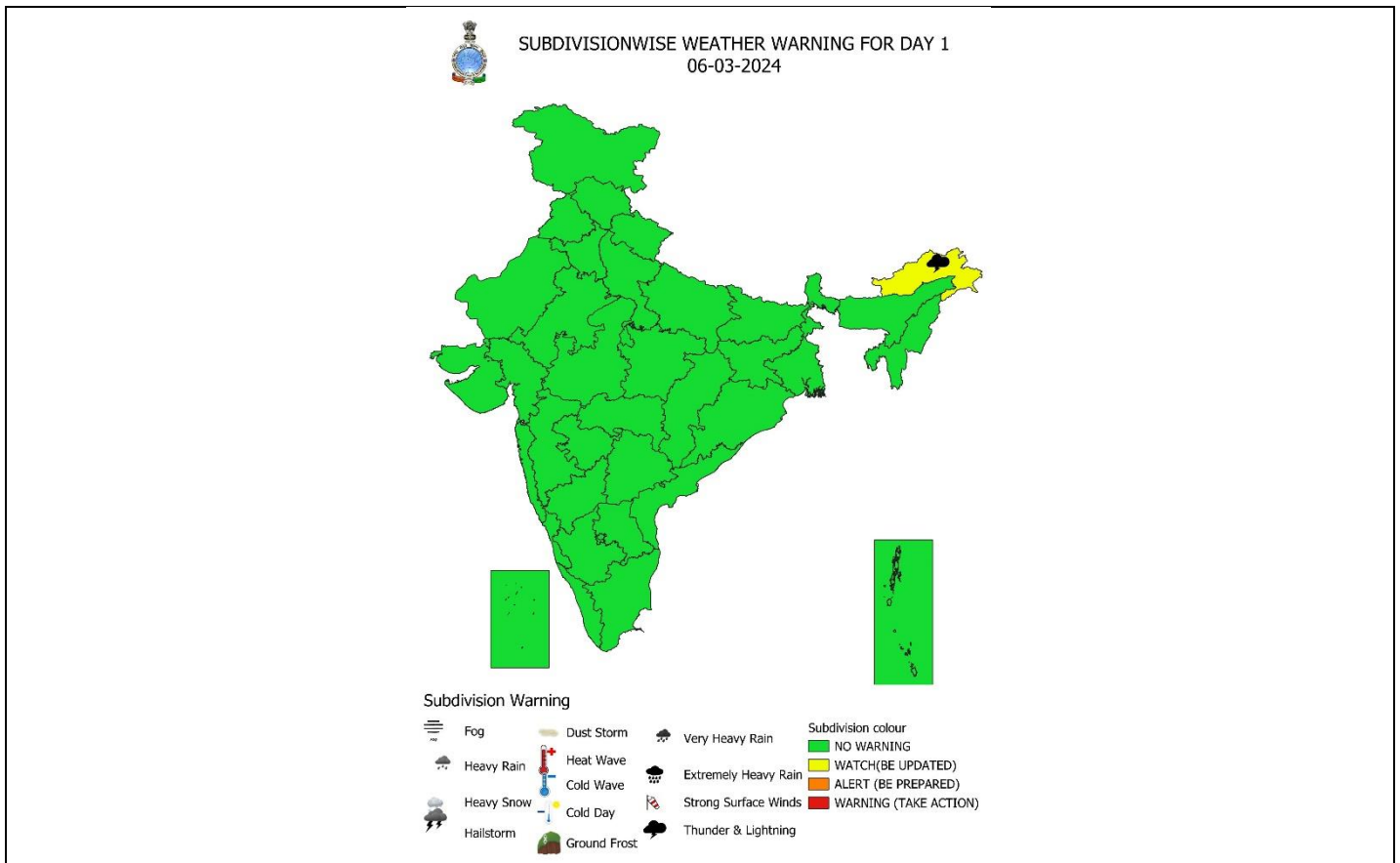
Realised weather during past 24 hours till 0830 hours IST of today:

- ❖ **Light to moderate rainfall/snowfall** at a few places over Arunachal Pradesh and at isolated places over Himachal Pradesh.
- ❖ **Light rainfall** at isolated places over Andaman & Nicobar Islands, Sub-Himalayan West Bengal & Sikkim, Odisha, Assam & Meghalaya and Coastal Andhra Pradesh.

Weather Systems and Forecast & Warnings during next 5 days: (Annexure I)

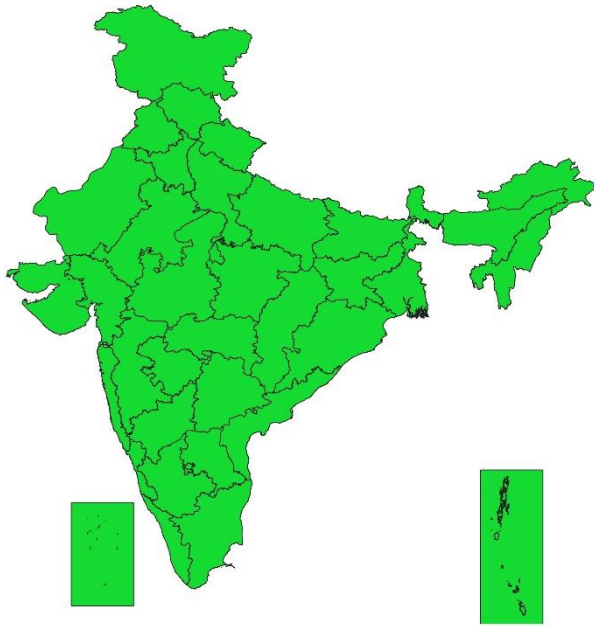
- ❖ A Western Disturbance as a trough in middle tropospheric westerlies runs roughly along Long. 62°E to the north of Lat. 32°N. Under its influence; isolated to scattered light/moderate rainfall/snowfall very likely over Jammu-Kashmir-Ladakh-Gilgit-Baltistan-Muzaffarabad, Himachal Pradesh and isolated rainfall/snowfall very likely over Uttarakhand on 06th & 07th March, 2024.
- ❖ A cyclonic circulation lies over south Odisha in lower tropospheric levels. Under its influence; isolated rainfall very likely over Odisha during 06th-09th; over Sub-Himalayan West Bengal & Sikkim during 06th-08th March, 2024.
- ❖ A cyclonic circulation lies over east Assam in lower tropospheric levels. Under its influence and eastward movement of current Western Disturbance:
 - ✓ Scattered light/moderate rainfall/snowfall very likely over Arunachal Pradesh during next 2 days and isolated light rainfall/snowfall during subsequent 5 days.
 - ✓ Isolated light rainfall likely over Assam & Meghalaya on 06th March, 2024.
- ❖ A fresh Western Disturbance is likely to affect Western Himalayan Region from the night of 10th March, 2024. Under its influence; isolated to scattered light/moderate rainfall/snowfall likely over Jammu-Kashmir-Ladakh-Gilgit-Baltistan-Muzaffarabad, Himachal Pradesh and isolated rainfall/snowfall likely over Uttarakhand during 10th -12th March, 2024.
- ❖ **Hot and humid weather** very likely to prevail over Rayalaseema and Kerala during next 2 days.

For more details, kindly refer: https://mausam.imd.gov.in/responsive/all_india_forecast_bulletin.php





SUBDIVISIONWISE WEATHER WARNING FOR DAY 4
09-03-2024

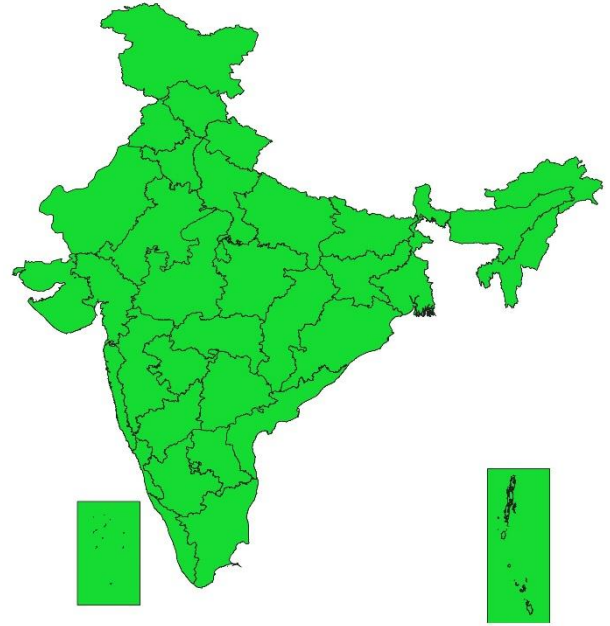


Subdivision Warning

- | | | | |
|------------|--------------|----------------------|---------------------------|
| Fog | Dust Storm | Very Heavy Rain | Subdivision Colour |
| Heavy Rain | Heat Wave | Extremely Heavy Rain | NO WARNING |
| Heavy Snow | Cold Wave | Strong Surface Winds | WATCH(BE UPDATED) |
| Hailstorm | Cold Day | Thunder & Lightning | ALERT (BE PREPARED) |
| | Ground Frost | | WARNING (TAKE ACTION) |



SUBDIVISIONWISE WEATHER WARNING FOR DAY 5
10-03-2024
















Subdivision Warning

- | | | | |
|------------|--------------|----------------------|---------------------------|
| Fog | Dust Storm | Very Heavy Rain | Subdivision Colour |
| Heavy Rain | Heat Wave | Extremely Heavy Rain | NO WARNING |
| Heavy Snow | Cold Wave | Strong Surface Winds | WATCH(BE UPDATED) |
| Hailstorm | Cold Day | Thunder & Lightning | ALERT (BE PREPARED) |
| | Ground Frost | | WARNING (TAKE ACTION) |

Legends & abbreviations:

- ❖ **Heavy Rain:** 64.5 to 115.5 mm; **Very Heavy Rain:** 115.6 to 204.4 mm; **Extremely Heavy Rain:** >204.4mm.
- ❖ **Obsy:** Observatory; **AWS:** Automatic Weather Station; **dist:** District; **NH:** National Highway; **KVK:** Krishi Vigyan Kendra; **DVC:** Damodar Valley Corporation; **PTO:** Part Time Office.
- ❖ **Region wise classification of meteorological Sub-Divisions:**
 - **Northwest India:** Western Himalayan Region (Jammu-Kashmir-Ladakh-Gilgit-Baltistan-Muzaffarabad, Himachal Pradesh and Uttarakhand); Punjab, Haryana-Chandigarh-Delhi; West Uttar Pradesh, East Uttar Pradesh, West Rajasthan and East Rajasthan.
 - **Central India:** West Madhya Pradesh, East Madhya Pradesh, Vidarbha and Chhattisgarh.
 - **East India:** Bihar, Jharkhand, Sub-Himalayan West Bengal & Sikkim; Gangetic West Bengal, Odisha and Andaman & Nicobar Islands.
 - **Northeast India:** Arunachal Pradesh, Assam & Meghalaya and Nagaland, Manipur, Mizoram & Tripura.
 - **West India:** Gujarat Region, Saurashtra & Kutch, Konkan & Goa, Madhya Maharashtra and Marathwada.
 - **South India:** Coastal Andhra Pradesh & Yanam, Telangana, Rayalaseema, Coastal Karnataka, North Interior Karnataka, South Interior Karnataka, Kerala & Mahe, Tamil Nadu, Puducherry & Karaikal and Lakshadweep.

SPATIAL DISTRIBUTION (% of Stations reporting)			
% Stations	Category	% Stations	Category
76-100	Widespread (WS/ Most Places)	26-50	Scattered (SCT/ A Few Places)
51-75	Fairly Widespread (FWS/ Many Places)	1-25	Isolated (ISOL)

Subdivision Warning	 Dust Storm	Subdivision color
 Heavy Rain	 Strong Surface Winds	 NO WARNING
 Heavy Snow	 Heat Wave	 WATCH(BE UPDATED)
 Thunderstorms & Lightning	 Cold wave	 ALERT (BE PREPARED)
 Hailstorm	 Fog	 WARNING (TAKE ACTION)

Probabilistic Forecast	
Terms	Probability of Occurrence (%)
Unlikely	< 25
Likely	25 - 50
Very Likely	50 - 75
Most Likely	> 75